

Boone County Board Minutes



PUBLIC HEARING PROCEEDINGS

2021 ONE AND SIX YEAR ROAD IMPROVEMENT PROGRAM BOONE COUNTY, NEBRASKA

Larry Temme, Chairman of the Boone County Board of Commissioners, called for a motion to open a public re-hearing on Monday, March 29, 2021 at 11:00 A.M. in the County Commissioners Meeting Room, Boone County Courthouse in Albion, Nebraska. Motion made by Commissioner Lindgren, second by Commissioner Rutten to open said public hearing. Commissioners present for said public hearing were Jon Lindgren, Ben Rutten and Larry Temme. Stacey Ziemba, County Highway Superintendent, was present to answer the 2021 Road Improvement Program questions. Chairman Temme read the notice for the record and noted that the Open Meeting Laws are posted and available to the public.

Notice of the public re-hearing was given in advance by publication in the Albion News and Boone County Tribune on March 10, 17 and 24, 2021. The public re-hearing notice was posted on the Boone County website; posted on the information board located in the Courthouse north entrance; emailed to the Board of Commissioners; and emailed to the Elected Officials and department heads on Friday, March 26, 2021.

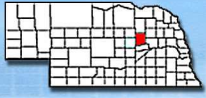
The public re-hearing is for the purpose of hearing testimony in favor of, or opposition to, and to answer questions in relation to the proposed 2021 One and Six Year Road Improvement Program for Boone County, Nebraska. The hearing is to remain open for one hour.

The Board moved the Road Public Hearing from the Commissioners Meeting Room to the County Courtroom to accommodate the public in attendance for the re-hearing.

Stacey Ziemba, Boone County Highway Superintendent, re-presented the 2021 One and Six Year Road Improvement Program for Boone County, Nebraska due to the notice of hearing for the February 24, 2021 public hearing was not published timely. The proposed one-year road improvement plan consists of eleven projects and the six-year plan consists of eight projects. Ziemba prepared a map to use as a visual aid showing the location of the proposed projects. Ziemba explained and answered questions in regard to the procedure and the necessity of a One and Six Year Road Improvement Program. Jim Dickerson, Albion News and Boone County Tribune and fifteen county residents were present for the hearing.

The Board and Highway Superintendent reviewed and discussed each of the projects: One Year Projects – C-6(359); C-6(394); C-6(395); C-6(402); C-6(405); C-6(406); C-6(407); C-6(408); C-6(410); C-6(411); C-6(412); and Six Year Projects – C-6(386); C-6(390); C-6(392); C-6(397); C-6(399); C-6(404); C-6(409); C-6(413). The plan serves as a guideline that can be amended if an unforeseen circumstance arises and needs immediate attention.

The Board, Ziemba and the county residents present at the public hearing on February 24, 2021 discussed at length the status of the approximate four miles of 145th Street asphalt (black top) road that was milled in 2020. The first mile of 145th Street going west from the State Highway #14 intersection is Project C-6(394) and is on the one-year plan. The area county residents were present for the One and Six Year Road Improvement Program re-hearing to continue discussion of the next three miles continuing west on 145th Street that has been added to the Six Year Road Improvement Program Plan as Project C-6(413).



Boone County Board Minutes

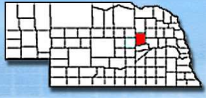


The Board and Ziemba answered several questions from the public in regard to FEMA funded projects from the 2019 flood; use of Road Highway Allocation funds for payment of the Highway Allocation Bonds; any passage of LB310 (part or all) may be changing the Inheritance Tax Fund revenue and the Inheritance Tax Fund is what the County has used for years as the reserve in order to have a low tax levy; how it is determined which road projects are priority each year; and how often the average daily traffic number counts are conducted to help determine road project priority.

Motion made by Rutten, second by Lindgren to close said public hearing at 12:01 P.M. Roll call vote: Yeas: Rutten, Lindgren and Temme. Nays: None. Motion carried.

Motion made by Temme, second by Lindgren to approve the 2021 One and Six Year Road Improvement Program for Boone County, Nebraska attached hereto as part of the proceedings is a copy of the 2021 proposed projects as re-presented by Stacey Ziemba, Boone County Highway Superintendent. Roll call vote: Yeas: Temme, Rutten and Lindgren. Nays: None. Motion carried.

Kathy Thorberg,
Boone County Clerk



Boone County Board Minutes



Boone County 2021 One-and-Six-Year Plan

One Year Projects and Locations:

C-6(359): Bridge 6(00830); replace wooden structure with twin barrel CBC; T22N, R5W, between the SW qtr. Section 14 and the NW qtr. Section 23; 130th St.; \$200,000

C-6(394): Road Resurfacing; milling, resurfacing, shoulder work; T22N, R7W, Sections 26; 145th St., 1 mile going west from 210th Ave. to 170th Ave.; \$800,000

C-6(395): Road improvement; dig ditch, build up road to increase drainage, remove trees; T19N, T18N, R8W, between Sections 33 & 4; 340th St. for ¾ mile going west from 130th Ave.; \$5,000

C-6(402): Road lower than ditches; need to dig ditches, build up road and add culverts; T20N, R8W, Sections SE qtr. 25 and NE qtr. 36; 270th Street going west for ¼ mile off 160th Avenue; \$25,000

C-6(405): Remove and replace a 72" flat bottom CMP with a CBC; T21N, R6W, Sections 23 SE qtr. & 26 NE qtr.; 200th Street, west ¼ mile; \$160,000

C-6(406): Road Resurfacing; milling, resurfacing, shoulder work; T20N, R6W, NW qtr. of Section 21; between Highway 91 and 260th Street (Country Club Road) and between Highway 91 and 240th Avenue and 260th Avenue (Fairgrounds Road), approximately 1 mile; \$800,000

C-6(407): Road Resurfacing; milling, resurfacing, shoulder work; T20N, R6W, SE qtr. Of Section 21; 260th Street, between Country Club Road and 11th Street; approximately ½ mile; \$400,000

C-6(408): Road resurfacing, milling, resurfacing, shoulder work; T20N, R6W, center of Section 27; 265th Street, (Cemetery Road) between Highway Spur 6A and 6th Street; approximately 1 mile; \$800,000

C-6(410): Road Resurfacing; milling, resurfacing, shoulder work; 220th Avenue between Highway 14 and Old Mill Road (Airport Road); T20N, R6W, Section 7 NW qtr. and Section 6 SW qtr. and NW qtr.; approximately 1.25 miles; \$875,000

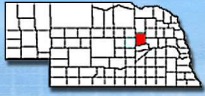
C-6(411): Concrete box structure; remove existing structure and replace with 3 – 5' CMP with headwalls. Shift outlet to the north and regrade channel to match; T20N, R8W, Section 5 SE qtr. and 4 SW qtr.; Ridge Road (120th Ave.) north of 230th St., ¼ mile; \$50,000

C-6(412): Concrete box structure; remove existing structure and replace with new CBC; T19N, R8W, Sections 17 SE qtr. and 20 NE qtr.; 310th St. between 110th Ave. and 120th Ave.; \$250,000

Six Year Projects and Locations:

C-6(386): Replacement of an under 20' bridge with a CBC, T20N, R7W, SE qtr. of Sec. 28 and SW qtr. of Sec. 27; 190th Ave., north of 270th St.; \$250,000

C-6(390): Bridge 6(11815); replace wooden deck with pre-cast slab deck with W-Channel guard rails; T21N, R6W, NW qtr of Section 11 and NE qtr. of Section 10; 180th St. east of 260th Ave.; \$300,000



Boone County Board Minutes



C-6(392): 260th St. & Hwy 14 intersection,(Cargill Road); redo the intersection; T20N, R6W, beginning at Hwy 390 & Hwy 14, go east 0.43 miles along the NE qtr. of Section 27 and the SE qtr. of Section 22; 260th St.; \$308,000

C-6(397): Culvert structure; tear out existing structure and replace with CBC; T19N, R7W, between Sections 17 SE qtr. & 20 NE qtr.; 310th St. east of 175th Ave. ¼ mile.; \$70,000

C-6(399): Cattle pass, tear out existing cattle pass and replace with a new CBC single barrel cattle pass; T21N, R5W, Sec 7SE; 180th Street, 2/3 mile west of 290th Avenue; \$190,000

C-6(404): Bridge 6(00405); remove existing bridge, replace with new bridge structure, bring up to standards; T22N, R8W, between sections 6 and 7; 110th Street west of 110th Avenue.; \$370,000

C-6(409): Road Resurfacing; milling, resurfacing, shoulder work; 255th Avenue from Highway 91 going north to 210th Street; T20N, R6W, Sections 15 center, 10 center, 3 center NW qtr.: T21N, R6W, Section 34, center, approximately +/-4 miles; \$3.2 million

C-6(413): Road Resurfacing; milling, resurfacing, shoulder work; 145th St. and 200th Ave., going west to 170th Ave.; T22N, R7W, Sections 27, 28 & 29; 3 miles; \$3 million.